












Turtle Pond Nature Preserve Trail

LEGEND

-  Paved road
-  Railroad
-  Foot trail
-  Boundary
-  Trail structure
-  Bridge
-  Wetland
-  Parking
-  Trailhead
-  Trail access

(TPNP)

PREPARED BY
TREKKMODE AKA PAT FISHER



20 m
50 ft

PARKING GPS:
41.785681, -86.745972
645' ASL

